

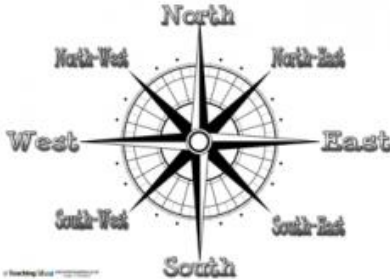





# FHIS Year 2 Autumn term – Daventry

Please see below the Autumn term 1 Geography Knowledge Organiser.



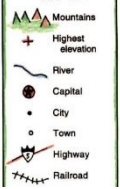



This is the key knowledge and information that they children will need to know about during this term's Learning Adventure.

FHIS Knowledge Organiser		KS1	Waste Warriors
Key Vocabulary		Important Facts	
<p><b>Map</b> – a representation of an area with symbols.</p> <p><b>Key</b> – a list of symbols to show symbols on a map.</p> <p><b>Compass</b>- a tool for finding directions.</p> <p><b>Route</b> – a way or course taken in getting from a starting point to a destination.</p> <p><b>Land use</b>- is the function of land and how it is used.</p> <p><b>Aerial view</b>- a picture taken from the sky.</p> <p><b>Capital city</b> – a city in a country where the government functions.</p>		<p><b>Maps</b> present information about the world in a simple, visual way. They teach about the world by showing sizes and shapes of countries, locations of features, and distances between places.</p> <p><b>Daventry</b> - is a <b>market town</b> in the West Northamptonshire unitary authority in Northamptonshire, England, close to the border with Warwickshire.</p>	
Key locations			
  <p>Daventry Country Park      Daventry Town</p>		<p>Compass</p> 	<p>London- the capital city of England</p> 



# Daventry Fizzy Quiz



<p>Daventry is a ....</p> <p>Town <input type="checkbox"/></p> <p>City <input type="checkbox"/></p> <p>Village <input type="checkbox"/></p> <p>Hamlet <input type="checkbox"/></p> 	<p>Which of these is <b>NOT</b> a compass point?</p> <p>North <input type="checkbox"/></p> <p>South <input type="checkbox"/></p> <p>Wednesday <input type="checkbox"/></p> 	<p>What do we call the feature of a map which explains what each of the <b>symbols</b> are?</p> <p>key <input type="checkbox"/></p> <p>water <input type="checkbox"/></p> <p>path <input type="checkbox"/></p>  
<p>Draw an <b>sketch map</b> of your bedroom in the box. Remember to label the objects.</p> <div style="border: 1px solid black; height: 200px; width: 100%;"></div> 	<p>Which of these capital cities is the capital city of <b>England</b>?</p> <p>Edinburgh <input type="checkbox"/></p> <p>Cardiff <input type="checkbox"/></p> <p>London <input type="checkbox"/></p> 	<p>Tick all the <b>human features</b> of Daventry.</p> <p>Lake <input type="checkbox"/></p> <p>Church <input type="checkbox"/></p> <p>Memorial tower <input type="checkbox"/></p> 