

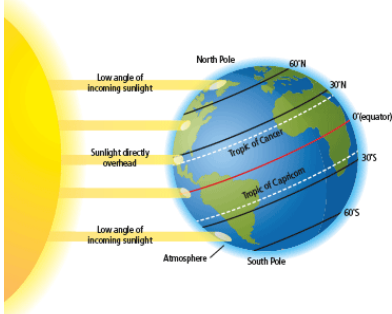



FHIS Year 2 Summer term 1– Our World

Please see below the Spring term 1 Geography Knowledge Organiser.







This is the key knowledge and information that they children will need to know about during this term's Learning Adventure.



FHIS Knowledge Organiser	Year 2	Geography	What is the world like?
Key Vocabulary		Important Facts	
<p>Climate- the weather conditions for a period of time.</p> <p>Equator - The equator is the 'invisible' red line that goes around the middle of the earth.</p> <p>Country- a nation with it's own government.</p> <p>Continent- any of the world's main continuous expanses of land (Europe, Asia, Africa, North and South America, Australia, Antarctica).</p> <p>Ocean- a very large expanse of sea, in particular each of the main areas into which the sea is divided geographically.</p> <p>Orbit – An orbit is a path. It's the way something goes around an object in space.</p> <p>Location – Is a place where something is.</p>		<p>A continent is a land mass and an ocean is a large body of water.</p> <p>There are seven continents which are (from smallest): Australia/Oceania, Europe, Antarctica, South America, North America, Africa and Asia</p> <p>The majority (71%) of the world's surface is covered by water.</p> <p>The equator is the hottest part of the world and it relates to the Earth's orbit around the sun.</p> <p>The five oceans are The Atlantic, Pacific, Indian, Southern and Arctic.</p>	
Key locations			
 <p>Orbit and Equator</p>		 <p>A map of the world</p>	



Our world Fizzy Quiz

<p>Which is largest?</p> <p>Country <input type="checkbox"/></p> <p>Continent <input type="checkbox"/></p> 	<p>Which of these is NOT a continent?</p> <p>Africa <input type="checkbox"/></p> <p>England <input type="checkbox"/></p> <p>Europe <input type="checkbox"/></p> 	<p>How many oceans are there in the world?</p> <p>7 <input type="checkbox"/></p> <p>10 <input type="checkbox"/></p> <p>5 <input type="checkbox"/></p> 
<p>What does this picture show?</p> 	<p>Location is</p> <p>the Earth orbiting the sun <input type="checkbox"/></p> <p>the place where something is <input type="checkbox"/></p> <p>the temperature or weather of a country <input type="checkbox"/></p>   <p>location</p>	<p>Which of these is one of the Earth's oceans?</p> <p>Atlantic <input type="checkbox"/></p> <p>Australia <input type="checkbox"/></p> <p>Asia <input type="checkbox"/></p> 