








FHIS Year 1 Autumn term – My locality

Please see below the Autumn term 1 Geography Knowledge Organiser.






This is the key knowledge and information that the children will need to know about during this term's Learning Adventure.

FHIS Knowledge Organiser	KSI	Outside and Inside	What will you find outside?	
Key Vocabulary		Important Facts		
<p>Urban – the region surrounding a city which is developed with houses, shops, buildings, roads, railways and bridges.</p> <p>Rural – area that is sparsely populated with less than 10,000 people.</p> <p>Town – larger than a village and smaller than a city.</p> <p>City -large population, greater in size and density than a town.</p> <p>Hamlet – small human settlement, smaller than a village.</p> <p>Village – small human settlement usually in rural setting.</p> <p>Map – a representation of an area with symbols.</p> <p>Aerial photographs - are photographs taken from above.</p>		<p>Maps present information about the world in a simple, visual way.</p> <p>Outside is the space external to an indoor area.</p> <p>Inside is the space between walls or boundaries.</p> <p>Human features are characteristics of a place that were made by humans, for example shops and roads.</p> <p>Physical features are characteristics of a place that are naturally occurring. These include features of the land (hills, mountains), bodies of water (lakes, rivers) and vegetation (trees, plants).</p>		
Key locations				
 <p>Davenry (local)</p>  <p>Uganda (global)</p>		<p>Urban</p> 	<p>Rural</p> 	<p>Town</p> 



My locality Fizzy Quiz



<p>Grass, trees and pebbles. Where would you find these objects?</p> <p>Inside <input type="checkbox"/></p> <p>Outside <input type="checkbox"/></p> 	<p>Which of these landmarks might you see on a town street?</p> <p>farm <input type="checkbox"/></p> <p>tower buildings <input type="checkbox"/></p> <p>houses <input type="checkbox"/></p> 	<p>Which is the smallest type of settlement?</p> <p>City <input type="checkbox"/></p> <p>Town <input type="checkbox"/></p> <p>Hamlet <input type="checkbox"/></p> 
<p>What does a map do?</p> <p>A map gives you directions such as North, East, South and West. <input type="checkbox"/></p> <p>A map shows you a place from above with roads, buildings and features of the land. <input type="checkbox"/></p> 	<p>Which one of these parts are NOT a physical feature?</p> <p>river <input type="checkbox"/></p> <p>hills <input type="checkbox"/></p> <p>wheels <input type="checkbox"/></p> 	<p>Which of these things would you find inside a classroom?</p> <p>pencil. <input type="checkbox"/></p> <p>Trees <input type="checkbox"/></p> <p>concrete <input type="checkbox"/></p> 